

6

**CERTIFICATE OF LAND**

File No.....

Date 03-10-2019

Certified that land measuring 8944.15 Sq. mts. (Area of Land in sq. meters) situated in Khasra No. 321 part of H.No old 266 & 115 new no 125, **Bachcha Park, Mission Compound, Dev Nagar ward no. 1 Meerut** (name of street/village, sub-division, district and state) fully described in the schedule mentioned herein after, is owned by the **Agra Diocesan Trust Association (Church Mission Trust Association)** (Name of owner) in terms of Deed of appointment of new trustees (give details of document/deed i.e. sale deed/perpetual lease deed/gift deed/will/trust deed or other document of title) dated executed by duly registered on **25.10.2008** (date) at **Serial No. 477 in book no. 4, volume no. 308 on pages 145 to 184** (complete details of registration) in the office of ..... (details of registration office). The validity period of lease is from ..... (Date) to ..... (Date). It is also certified that the said entire land comprises of a single plot of land.

It is further certified that the owner of the land has leased the said land to ..... (name of the lease) vide lease deed dated ..... duly registered on ..... (date) at Serial No. .... in book no. .... volume no. .... on page ... to ... (complete details of registration) in the office of ..... (details of registration office) and the land is still in possession of lessee. The validity period of lease is from ..... (Date) to ..... (Date).

It is further stated that **St. John's Sr. Sec. School for Girls, Bachcha Park, Mission Compound, Meerut** (Name of the school with name of street/village, sub division, and district) is located on the said plot of land.



**THE SCHEDULE OF LAND ABOVE REFERRED TO**

All the pieces and parcel of land measuring 8944.15 Sq. meters (area of land in square meters) situated in Khasra No. 321 part of H.No old 266 & 115 new no 125 Bachcha Park, Mission Compound Dev Nagar ward No. 1, Meerut (name of street/village, sub-division, district and state) and bounded as follows:


- North : NeeliKothi belonging to **Agra Diocesan Trust Association**(Church Missionary Trust Association)
- East : St. Thomas' Girls School
- West : Thappar Nagar
- South : All Saints School

District Magistrate/Tehsildar/Sub registrar OR Registering Authority with designation.

~~गौरीगढ़~~  
~~वाणिज्य विभाग के अन्तर्गत लालिमा एंड कंपनी लिमिटेड द्वारा~~  
~~गल्ले गैरक के साथ साथ गैरक मुकदमा No. 2. 43 दिनांक 2018~~  
~~अंका 321 के 8944.15 वर्ग मीटर भूमि के वाणिज्य विभाग~~  
(Name of Officer) : ~~डॉ. 8944.15 वर्ग मीटर भूमि के अन्तर्गत~~  
(Name of District) : Meerut ~~लालिमा एंड कंपनी लिमिटेड~~

  
3-10-19  
नरेन्द्र कुमार शर्मा  
सहायक सचिव-कला सेवा

  
3/10/2019  
अनिल कुमार  
सहायक निरीक्षक  
सरकारी

  
P. K. Singh  
तहसील अधिकारी  
मेरठ  
3/10/19

# AGRA DIOCESAN TRUST ASSOCIATION

(Registered U/S 25 of the Companies Act-1956 / U/S 8 of the Companies Act-2013)



Regd. Office :  
St Paul's Church Compound  
4/116-B, Church Road, Civil Lines  
AGRA-202 002 U.P. India

Ref. No

Date 17 APR 2018

## To Whom It May Concern

This is to state that Agra Diocesan Trust Association, a company duly incorporated under the Companies Act, 1956 to hold the properties & funds of the Diocese of Agra, Church of North India, being trustees and owner in possession of several properties including St. Thomas Girl's School, Meerut vide a registered Deed of Appointment of New Trustees dated 25.10.2008 mention in Annexure - 1 on page 4 . The Board of Directors of Agra Diocesan Trust Association in their meeting held on 6<sup>th</sup> March, 2018 vide resolution No.BD/126/2018/1249(14) has allocated / assigned Hostel and open land area measuring 8944.15 sq. mts. i.e. 2.21 Acre used by St. Thomas Girls' School for establishment of St. John's Senior Secondary School for Girls' , Meerut with the right to occupy the same for perpetuity. The total claimed land is available as a single plot of land.

(For & on behalf of  
Agra Diocesan Trust Association)

  
(Rev. Rajiv Chand)  
Trsty. Secretary  
Agra Diocesan Trust Association

  
The Rt. Rev. Dr. Pram Prakash Mittal  
Bishop of Agra Diocese  
Agra Diocesan Trust Association

CIN No: U05110UP1980NPL010124

Email - [secy@atdtdtd.com](mailto:secy@atdtdtd.com)

Phone No. 0562-402190

# AGRA DIOCESAN TRUST ASSOCIATION

(Registered U/S 25 of the Companies Act-1956 / U/S 8 of the Companies Act-2013)



Regd. Office :  
St. Paul's Church Compound  
4/116-B, Church Road, Civil Lines  
AGRA-202 002 U.P. India

Ref. No.


Date 14 AUG 2020

EXTRACTS FROM THE MINUTES OF THE 126<sup>TH</sup> MEETING OF THE BOARD OF DIRECTORS, AGRA DIOCESAN TRUST ASSOCIATION HELD ON 6<sup>TH</sup> MARCH, 2018 AT 10:30 A.M. IN THE DIOCESAN OFFICE CONFERENCE HALL OF THE DIOCESE OF AGRA, ST. PAUL'S CHURCH COMPOUND, 4/116-B-CHURCH ROAD, CIVIL LINES, AGRA.

RESOLUTION NO. BD/126/2018/1249:(14) LETTER DATED 05.03.2018 FROM MRS. ARSHA JOYCE, HEADMISTRESS, ST. JOHN'S SENIOR SECONDARY SCHOOL FOR GIRLS, MEERUT TO ISSUE CERTIFICATE OF LAND OWNERSHIP AND ALLOCATION OF LAND.

With regard to the above reference resolved to allocate 8944.15 Sq. Mts. i.e. 2.21 Acre of land in the Campus of St. Thomas Girls' School Hostel, Meerut for running aforementioned School for perpetuity. Hon. Secretary and Chairman Agra Diocesan Trust Association were authorized to issue the Certificate of land ownership to the Office of BSA and CBSE Board Delhi for affiliation.

Attested True Copy

  
(Revd. Rajiv Chand)  
Hon. Secretary  
Agra Diocesan Trust Association



उत्तर प्रदेश UTTAR PRADESH

06AE 799170

सम्बन्ध

श्रीमान संयुक्त शिक्षा निदेशक महोदय,  
गठ संकलन  
मेरठ।

शक्यपत्र निम्नलिखित रैक्ट राजीव चन्द पुत्र रजि अरिन्दन चन्द, अवैतनिक सचिव, आगरा डायोसिसन ट्रस्ट एसोसिएशन निवासी सेन्ट पीटर्स चर्च कंग्रजमह, 4/118-बी, चर्च रोड, सिविल लाइन्स आगरा उम्र करीब 50 वर्ष।

शक्यकर्ता शक्यपूर्वक निम्नलिखित बयान करता है-

1. यह कि शक्यकर्ता आगरा डायोसिसन ट्रस्ट एसोसिएशन का अवैतनिक सचिव है तथा शक्यपत्र में वर्णित तथ्यों से मेल-भाति पाविक है।



यह कि आगरा डायोसिसन ट्रस्ट एसोसिएशन एक धार्मिक एवं पुण्यार्थ पंजीकृत कम्पनी है जिसका पंजीकरण संख्या 010124 दिनांक 12.10.1988 (CIN:U85110UP1988NPLD10124) है। उक्त कम्पनी धारा 13 कम्पनी अधिनियम 1956 के अन्तर्गत पंजीकृत है।

*[Signature]*  
Notary Secretary  
Diocesan Trust Association

3. यह कि सम्पत्ति ससरा नं० 321 तथा 5148 कि सिल मुजबिता बंठियात परगना व तहसील जिला मेरठ की नालिक, काबिल व सानी चर्च मिशनरी ट्रस्ट एसोसिएशन लिमिटेड को जो कि इनका कार्यालय जमींदारी क्षेत्र-करवा मेरठ बाबात सं० फासली 142 में दर्ज है।

4. यह कि उक्त चर्च मिशनरी ट्रस्ट एसोसिएशन लिमिटेड ने उक्त सम्पत्ति की बाधा एक ट्रस्ट डीड दिनांक 24.12.1952 को लखनऊ कारपोरेशन ट्रस्ट एसोसिएशन के हक में निष्पादित कर दी जो कि बुक नं० : वॉल्यूम नं० 1383 पृष्ठ संख्या 228 से 256 दिनांक 31.12.1952 को सब रजिस्ट्रार कार्यालय लखनऊ में पंजीकृत हुयी। उक्त ट्रस्ट डीड में उक्त सम्पत्ति को Annexure A-7 के क्रम संख्या 22 पर सेन्ट थीमा गर्ल स्कूल मेरठ के नाम से दर्शाया गया है। इस प्रकार उक्त सम्पत्ति की ट्रांटी लखनऊ कारपोरेशन ट्रस्ट एसोसिएशन हुयी।

5. यह कि लखनऊ कारपोरेशन ट्रस्ट एसोसिएशन जो कि एक धार्मिक एवं पुण्यार्थ कंपनी है जिसका पंजीकरण संख्या 000266 सन 1924 (CIN:U45101UP1924NPL000266) है तथा उक्त कंपनी की कंपनी अधिनियम के अन्तर्गत पंजीकृत है ने अगस्त कारपोरेशन ट्रस्ट एसोसिएशन के हक में उपरोक्त वर्णित सम्पत्ति की बाधा डीड ऑफ अर्पोइन्टमेंट ऑफ न्यू ट्रस्टीज दिनांक 25.10.2008 को निष्पादित कर दी है। उक्त डीड खरी संख्या 4, जिल्द संख्या 308, पृष्ठ संख्या 145 से 184 पर क्रमिक 477 पर दिनांक 25.10.2008 को उप-निबंधक कार्यालय, इलाहाबाद में पंजीकृत है। उक्त डीड में सम्पत्ति Annexure - 1 पृष्ठ 4 के क्रम संख्या 9 पर सेन्ट थीमा गर्ल स्कूल मेरठ से दर्शाई गयी है।

C-40/20  
14/8/2020



यह कि इस प्रकार अगस्त कारपोरेशन ट्रस्ट एसोसिएशन उक्त सम्पत्ति का रख-रखाव उपरोक्त अधिनियम के अन्तर्गत बंठियात नालिक व सानी कर रही है।

जो प्रस्ताव संख्या BD/126/2018/1249(14) से उक्त सम्पत्ति का क्षेत्रफल 8844.15 वर्ग मी० अर्थात् 221 एकड़ सेन्ट जॉन्स सीनियर सेकेंडरी स्कूल और गर्ल मेरठ को अन्नत काल तक के लिये विनियमित/अर्पणित कर दी है।

8. यह कि उक्त सेन्ट जॉन्स सीनियर सेकेंडरी स्कूल और गर्ल मेरठ को अधिभार है कि वह सभी सरकारी औपचारिकताएँ पूर्ण करते हुए उक्त सम्पत्ति पर अपने नाम से स्कूल स्थापित करें।

साधन-

साधनित किया जाता है कि सम्पत्ति की नद संख्या 1 समाप्त 8 में निजी ज्ञान, दस्तावेज तथा रिकॉर्ड के आधार पर सत्य व सही है इसमें कुछ भी छिपाया नहीं गया है।

साधनपत्र आज दिनांक 14.08.2020 व स्थान (अगर पर किया गया)।

Handwritten signature of Mary Secretary, Holy Dicastri Trust Association.

Handwritten signatures and stamps: Rampal Singh (Notary), Holy Secretary, Holy Dicastri Trust Association, and a stamp from 'The Dicastri Trust Association' dated 14/8/2020.

Handwritten signature and date: 14/8/2020.

15 472/00 500Rs.



37

21 OCT 2008



*Covered*

*Identified  
A. J. Saunders  
Advocate, High  
Court, Allahabad*

**DEED OF APPOINTMENT OF NEW TRUSTEES**

This DEED OF APPOINTMENT OF NEW TRUSTEES made on this 25<sup>th</sup> day of October, 2008 by the LUCKNOW DIOCESAN TRUST ASSOCIATION an incorporated body registered under the Indian Companies Act, 1913 bearing

*m. Maier*

*H. D. ...*

*[Signature]*

(Contd.....2)

*Hai. la. ...*

*[Signature]*

*[Signature]*

*[Signature]*

*[Signature]*

*[Handwritten mark]*

10/12 दिनांक 24/10/04 मूल्य 3000 प्रायोगिक रूप

स्टाम्प लेटा का नाम ए. डी. हाड-38 20 सि. हाड-38

निवासी हाड-38

स्टा. विवेका धित मोहन जगदी सिविल कोर्ट, इलाहाबाद

का. नं० 508 अर्थात् - 1 मास 09 रु. इलाहाबाद

*[Handwritten signature]*





उत्तर प्रदेश UTTAR PRADESH

N 548752

-2-

Registration No.000266 of 1924 (CIN: U45101UP1924NPL000266), having its Registered Office at No.6-Sarojini Naidu Marg, Allahabad (hereinafter called the "L.D.T.A.") which term shall include their successors, through its Directors Dr. Merwin Massey S/O Late A.M. Massey R/O Ewing Christian College, Gau Ghat Allahabad and Rev. Yoel Ruskin S/O Late P.L. Ruskin R/O St. George's Church Compound (Peela Girja) Chilla Road, Banda alongwith ██████ Rt. Rev. A.R. Stephen, Bishop of Lucknow & Chairman Lucknow Diocesan Trust Association, Bishop's House, 25 M.G. Road, Allahabad and Mr. Harrison Ram Mall S/o Late Ram Lal Mall, Secretary, Lucknow Diocesan Trust Association R/O 6-Sarojini Naidu Marg, Allahabad.

*M. Massey*

*A.R. Stephen*

*Harrison Ram Mall*

(Contd.....3)

*H.A. Massey*

*Yoel Ruskin*

*A.R. Stephen*

*Harrison Ram Mall*

*H.A. Massey*







उत्तर प्रदेश UTTAR PRADESH

N 548753

-3-

AND WHEREAS the CHURCH MISSIONARY TRUST ASSOCIATION LIMITED a company duly incorporated in England under the Companies (Consolidation) Act 1908 and duly appointed and sanctioned by the Lord High Chancellor of Great Britain as a Trust Corporation under the law of property (amendment) at 1926 and having its registered office at No. 6 Salisbury Square Fleet Street in the city of London executed Trust dated 24-12-1952 and 02-07-1954 in respect of properties mentioned in the schedule annexed hereto as Annexure "I" & "II" (hereinafter called " Trust Property ") in favour of the LUCKNOW DIOCESAN TRUST ASSOCIATION.

AND WHEREAS by the aforementioned deeds dated 24-12-1952 and 02-07-1954 the LUCKNOW DIOCESAN TRUST ASSOCIATION (herein after referred to "L.D.T.A.") was appointed trustees in respect of the trust properties and for the object and purpose mentioned in the aforementioned trust deeds.

*M. Manoj* *Sharma* *Sharma* (Contd.....4)  
H.A. J. M.A.

*Quelque* *Sharma* *Sharma* *Sharma*

क्रमांक 1065 दिनांक 24/10/2008 सु. प्रांतीय  
 स्टाम्प कंता का नाम ए. सी. शर्मा पिन कोड 813238 पिन 813238  
 निवासी ए. सी. शर्मा  
 ए. सी. शर्मा शिव मोहन अग्रहरी सिविल कोर्ट, इलाहाबाद  
 का. नं० 508 अर्थात् 21 मार्च 09 तक इलाहाबाद

श्री/श्रीमती जी एम राम  
 पुत्र/पत्नी श्री सी सी राम  
 पेशा  
 निवासी की 28 कमला नगर आगरा



श्री/श्रीमती आर टी रायस  
 पुत्र/पत्नी श्री बबू पी रायस  
 पेशा  
 निवासी 37/17 सी दि माल कानपुर



श्री/श्रीमती एम मुनीवर  
 पुत्र/पत्नी श्री जे मुनीवर  
 पेशा  
 निवासी 4/116 चर्च रोड सिविल हाउस आगरा



श्री/श्रीमती एस आर कर्दिंग  
 पुत्र/पत्नी श्री एस वी एस कर्दिंग  
 पेशा  
 निवासी विक्रम हाउस 4/116 चर्च रोड सिविल हाउस आगरा



ने निष्पादन स्वीकार किया।  
 जिनकी पहचान की ए डी सान्खर  
 पुत्र श्री ए डी सान्खर  
 पेशा बखलत

*Handwritten signature of A D Sanchar*

निवासी हाईकोर्ट इलाहाबाद  
 व श्री एस एन शुक्ला  
 पुत्र श्री आर के शुक्ला  
 पेशा बखलत  
 निवासी सिविल कोर्ट इलाहाबाद  
 ने की।

*Handwritten signature of S N Shukla*



(वीके0 शाही)  
 उप निबन्धक (प्रथम)  
 इलाहाबाद  
 25/10/2008



उत्तर प्रदेश UTTAR PRADESH

N 548754

- 4 -

AND WHEREAS the beneficiary under the aforementioned trust deeds was and is the Church of North India.

AND WEHREAS the trust deeds dated 24-12-1952 and 02-07-1954 executed in respect of the Trust Properties by which the L.D.T.A. had been appointed as its trustee, was primarily on account of the fact that the L.D.T.A. was the Association for the purpose of managing, possessing, owing and such other authorities as devolved upon it, exercising territorial jurisdiction of the Diocese of Lucknow.

AND WHEREAS, the Church of North India, the beneficiary of the trust after considering various difficulties faced by the L.D.T.A. resolved to bifurcate the Diocese of Lucknow by carving out a new Diocese known as Diocese of Agra.

M. Massey + [Signature] (Contd.....5)  
[Signature]

[Signature] + [Signature]





उत्तर प्रदेश UTTAR PRADESH

N 548755

-5-

Consequently the properties were also bifurcated /divided in accordance with the territorial jurisdiction of the Diocese of Lucknow and the Diocese of Agra.

AND WHEREAS after the bifurcation of the Diocese of Agra and its properties falling within its jurisdiction it was further resolved to incorporate AGRA DIOCESAN TRUST ASSOCIATION vide C.N.I. Executive Committee Resolution No. EC: 34:86-2355-22 dated 14<sup>th</sup> to 17<sup>th</sup> March 1986 to be registered U/S 25 of the Companies Acts 1956. The AGRA DIOCESAN TRUST ASSOCIATION was registered U/S 25 of the Companies Act as No. 20-10124 dated 12-10-1988 (herein after referred to "A.D.T.A").

*M. Manser* *H. D. ...* + *A. H. ...* (Contd. ....6)  
*H. J. ...*

*E. ...* *...* + *S. R. ...* *P. ...*





उत्तर प्रदेश UTTAR PRADESH

N 545691

-6-

AND WHEREAS accordingly all the trust properties as per territorial jurisdiction were divested from L.D.T.A. and vested in A.D.T.A., which became its sole owner and to manage, owing and such other authorities as devolved upon it exercising territorial jurisdiction within the Diocese of Agra.

AND WHEREAS the beneficiary of the trust properties continues to be the Church of North India as before.

AND WHEREAS The Church of North India resolved in its meeting held on 2<sup>nd</sup>-4<sup>th</sup> February, 1998 as follows "Resolved that the Lucknow Diocesan Trust Association be directed to transfer the trusteeship of all properties within the

m. mawar + AR Luthra (Contd.....7)  
Kai. la. maw

Sen. K. Rao + AR Luthra + AR Luthra

1020 दिनांक 24/10/2014 को नाम श्री राजेश कुमार

संख्या का नाम ए. ए. एस. ए. नं. 101 101-30

निवासी 101-30

101-30 जिला: शिव मोहन अग्रवती सिविल कोर्ट, इलाहाबाद  
का नं. 508 अग्रवती नाम 09 तक इस्तामर



jurisdiction of Agra Diocese and Endowment Fund meant for the benefit of Agra Diocese, to the "Agra Diocesan Trust Association ". By the said resolution the Church of North India, being the beneficiary granted its consent for the settlement and division of the properties by meste and bounds.

AND WHEREAS the L.D.T.A., granted its consent for general transfer of L.D.T.A. properties to Agra Diocesan Trust Association vide its resolution No. 134/98 passed by the Board of Directors on the basis of the aforementioned settlement.

AND WEHREAS the Diocese of Agra actual beneficiary of the aforesaid "Trust Property" represented through the AGRA DIOCESAN TRUST ASSOCIATION, a Company incorporated for religious and charitable purposes under Section 25 of the Indian Companies Act, 1956 bearing the Registration No.20-10124 of 1988 and at present having its registered office at Diocesan Office at St. Paul's Church Compound, 4/116-B, Church Road, Civil Lines, Agra (hereinafter called the Trustees), which expression shall include its successors, assigns, have agreed to be trustee of the aforementioned Trust Properties within the jurisdiction of Diocese of Agra as resolved in the meeting of the Board of Directors of the AGRA DIOCESAN TRUST ASSOCIATION vide resolution No.BD/40/98/291 dated 19<sup>th</sup> August 1998 and Prof. G.M.Ram, Mr. R.T.Dias, Directors alongwith Rt.Revd. S.R.Cutting, Chairman and Mr. N.Munawar, Secretary of AGRA DIOCESAN TRUST ASSOCIATION vide with Resolution No. BD/82/2008/719 have been authorized to sign this Trust Deed for and on its behalf in acceptance where of.

AND WHEREAS the object of the original trust deeds dated 24-12-1952 and 02-07-1954 continues to remain intact and undisturbed and the benefit assured to the beneficiary also being unaffected, this deed of the appointment of new trustees has become necessary as the L.D.T.A. has been divested on the basis of territorial jurisdiction in the Diocese of Lucknow. The L.D.T.A. under its memorandum of

(Contd.....8)

M. Manoj + C. H. ...  
E. ... + R. ...

Faint, illegible text, likely bleed-through from the reverse side of the page. The text is arranged in several paragraphs and is difficult to decipher due to its low contrast and orientation.



association can only exercise its authority over the properties owned and delegated to it within the territorial jurisdiction of the Diocese of Lucknow. The L.D.T.A. ceases to have jurisdiction over properties now vested, as desired by the beneficiary, in the A.D.T.A. within the territorial jurisdiction of the Diocese of Agra.

**NOW THIS DEED OF APPOINTMENT OF NEW TRUSTEES WITNESSETH AS BELOW: -**

- (1). That subject to the provisions hereinafter mentioned, the said "L.D.T.A." hereby appoint trustees and vests all the aforementioned "TRUST PROEPRTY" fully described in the schedule annexed hereto as Annexure " I " & " II " together with all rights, easements, and appurtenances hereto in the AGRA DIOCESAN TRUST ASSOCIATION TO HOLD THE SAME, for carrying out the object of the trust hereinafter mentioned and that in future all questions regarding the management, development, transfer and the disposal of the above part of the Trust property by way of sale or lease or otherwise, as may be decided by the said "Trustees".
- (2). That the objects of appointing trustees shall include maintenance of regular Church services, the extension of Christianity in a manner that is not contrary to the Doctrinal Basis of Church of North India, extension of education, the making of the provision for medical facilities to the people of India irrespective of caste, colour or creed and generally for such other works of social welfare as the trustees may from time to time deem fit and proper.
- (3). That the "Trust Property" is for the benefit of the Church of North India in the Diocese of Agra or any other Church body or association by which it may be designated in future.

*M. Massey* *W. Jones* + *A. H. Jones* (Contd.....9)  
*W. Jones* *A. H. Jones*

*W. Jones* *W. Jones* + *A. H. Jones* *W. Jones*

THE BOARD OF DIRECTORS OF THE COMPANY HAS APPROVED THE DIVIDEND OF \$1.00 PER SHARE TO BE PAID ON THE 15TH DAY OF MARCH 1964 TO THE STOCKHOLDERS OF RECORD AS OF THE 15TH DAY OF FEBRUARY 1964.

THE BOARD OF DIRECTORS OF THE COMPANY HAS APPROVED THE DIVIDEND OF \$1.00 PER SHARE TO BE PAID ON THE 15TH DAY OF MARCH 1964 TO THE STOCKHOLDERS OF RECORD AS OF THE 15TH DAY OF FEBRUARY 1964.

THE BOARD OF DIRECTORS OF THE COMPANY HAS APPROVED THE DIVIDEND OF \$1.00 PER SHARE TO BE PAID ON THE 15TH DAY OF MARCH 1964 TO THE STOCKHOLDERS OF RECORD AS OF THE 15TH DAY OF FEBRUARY 1964.

THE BOARD OF DIRECTORS OF THE COMPANY HAS APPROVED THE DIVIDEND OF \$1.00 PER SHARE TO BE PAID ON THE 15TH DAY OF MARCH 1964 TO THE STOCKHOLDERS OF RECORD AS OF THE 15TH DAY OF FEBRUARY 1964.

THE BOARD OF DIRECTORS OF THE COMPANY HAS APPROVED THE DIVIDEND OF \$1.00 PER SHARE TO BE PAID ON THE 15TH DAY OF MARCH 1964 TO THE STOCKHOLDERS OF RECORD AS OF THE 15TH DAY OF FEBRUARY 1964.



- (4). That for carrying out the aforementioned objects of the trust and in the manner hereinbefore laid down, and subject to the provisions hereinbefore mentioned the Trustees shall have the right and authority to manage, develop, sell, dispose off, or otherwise transfer the "Trust Property" or any part thereof and also all rights of ownership.
- (5). That the appointment of trustees is irrevocable.
- (6). That the property vested in the **AGRA DIOCESAN TRUST ASSOCIATION** shall be administered by the "Trustees" or by whatever name the above Trust may be called in any future date due to bifurcation, amalgamation, merger or otherwise for the use and benefit of the Church of North India in the Diocese of Agra or its successors and for the purpose **AGRA DIOCESAN TRUST ASSOCIATION** is authorized to appoint trustees for the "Trust Property" as may be found necessary.
- (7). That the **AGRA DIOCESAN TRUST ASSOCIATION** will have full right to own possess, and recover possession all properties etc. (moveable and immovable); to get their names mutated in place of "L.D.T.A." in any Government record including revenue records, Municipal Board/ Nagar Nigam records and any other local authority records regarding the said "Trust Property" vested by this deed (including the properties the numbers of which have been changed subsequent to execution of aforesaid Trust deed dated 24.12.1952 and 02.07.1954) . In particular, all moveable, monies, funds, accretions belonging to the "L.D.T.A." affecting the jurisdiction of the Diocese of Agra or accruing due to it, shall vest and belong to the "Trustees" for the use in furtherance of the objects of the Trust, which shall independently have the right to recover the same in its name.

(Contd.....10)

M. Mascor:  +  H.S. Ja. 1954

  +  

The first part of the document deals with the...  
The second part of the document deals with the...  
The third part of the document deals with the...

The fourth part of the document deals with the...  
The fifth part of the document deals with the...  
The sixth part of the document deals with the...

The seventh part of the document deals with the...  
The eighth part of the document deals with the...  
The ninth part of the document deals with the...

The tenth part of the document deals with the...  
The eleventh part of the document deals with the...  
The twelfth part of the document deals with the...

The thirteenth part of the document deals with the...  
The fourteenth part of the document deals with the...  
The fifteenth part of the document deals with the...



*[Handwritten signature]*

*[Handwritten signature]*

The Lucknow Diocesan Trust Association hereby further declare that the Trust (Agra Diocesan Trust Association, the property holding body ) hereby created is without consideration of any kind what so ever and shall be irrevocable.

IN WITNESS WHEREOF the Parties have duly executed this DEED OF APPOINTMENT OF NEW TRUSTEES on the day and year mentioned.

SIGNED AND DELIVERED  
FOR LUCKNOW DIOCESAN TRUST ASSOCAION

*M. Massey*  
(DR. MERWIN MASSEY)  
DIRECTOR, L.D.T.A.

*Y. Ruskin*  
(REV. YOEL RUSKIN)  
DIRECTOR, L.D.T.A.

+ *A.R. Stephen*  
(RT. REVD. A.R. STEPHEN)  
CHAIRMAN

*H.R. Mall*  
(H.R. MALL)  
SECRETARY

SIGNED AND ACCEPTED  
FOR AGRA DIOCESAN TRUST ASSOCIATION

*G.M. Ram*  
(G.M. RAM)  
DIRECTOR

*R.T. Dias*  
(R.T. DIAS)  
DIRECTOR

*N. Munawar*  
(N. MUNAWAR)  
SECRETARY

+ *S.R. Cutting*  
(RT. REVD. S.R. CUTTING)  
CHAIRMAN

WITNESSES:

1. *A.M. Kamal*  
Advocate High Court  
Allahabad.
2. *[Signature]*  
Civil Court Agra

The Board of Directors of the [Organization] has the honor to acknowledge the receipt of your letter of the [Date] regarding the [Subject]. The Board has reviewed the matter and has decided to [Action].

OFFICE OF THE SECRETARY  
[Organization Name]

SECRETARY  
[Organization Name]

SECRETARY  
[Organization Name]

SECRETARY  
[Organization Name]

SECRETARY  
[Organization Name]

OFFICE OF THE SECRETARY  
[Organization Name]

SECRETARY  
[Organization Name]

SECRETARY  
[Organization Name]



**ANNEXURE-I**

**SCHEDULE GIVING FULL DESCRIPTION OF THE "Trust Property" REFERRED ABOVE.**

All the land and buildings including Church buildings, Parsonages, Schools, Colleges, Hospitals, Dispensaries and outhouses within the Church Compound and all properties even outside from such Compounds standing in the name of the said L.D.T.A. in the city and town noted below and with such Municipal numbers as annexed to Trust deed dated 24.12.1952 as may have consequently been changed.

**Sl.No. Name and description of the property alongwith its boundaries**

**(1). AGRA-"KATRA COMPOUND"**

A Compound situated in Mohalla Kambootallah containing various buildings including St. John's Church, Parsonage, Girl's School, the House of the Headmaster of St. John's Boys School, and other residential houses and shops and entered in the Municipal records as Premises No.2866 and 4001 and being in area 5 Bighas there or thereabouts and bounded on the

North : by houses Nos. 2868, 2870-75, 2886, 2887 and part of 4009.

East : by Seo-Ka-Bazar and Masjid Khwaja Wafa

South : by houses Nos. 3995,2770-76 Municipal Balancing Tanks and Hospital Road

West : by Gur-ki-Mandi road

**(2) AGRA-"ST. JOHN'S SCHOOL"**

A Compound situated in Mohalla Madan Mohan Darwaja containing the various Buildings connected with St. John's High School for Boys and including the "Principal's Bungalow" at present occupied by Dr. C. N. Vyas and entered in the Municipal records as Premises Nos. 2949 and 2950 and bounded on the

North : by houses and the Sitla Gali Road

East : by Gur-ki-Mandi Road

South : by Hospital Road

West : by land sold by the Church Missionary Trust Association limited to Dr. C.N.Vyas.

**Note:** Excluding "Principal's Bungalow" which has been sold out to Dr. C.N.Vyas through a sale deed in the year 1950.

(Contd-2)

*m. Maceer*      *[Signature]*      *[Signature]*      *[Signature]*

*[Signature]*      *[Signature]*      *[Signature]*      *[Signature]*



(3). AGRA-"ST. JOHN'S GIRL'S SCHOOL"

A Compound given to the Church Missionary Trust Association, Limited by Miss Bertha Fowler in the year 1926 being in area 20 bighas and 16 Biswas there or thereabouts containing houses No.74, the Hill House, No.104 the Zanana Bungalow and the St. John's Girl's School Buildings and attached quarters and bounded on the

North : by public road leading to St. Paul's Church  
East : by Mahatma Gandhi Road  
South : by house of B. Asharfi Lal  
West : by Ram Sahai's Bagh and waste land

**Note:** The "Hill House" measuring about 29500 sq.ft. has been transferred to MR. Manish Bansal, Vivek Bansal, Rajendra Prasad Bansal, Pawan Bansal, Surendra Kumar Bansal and others vide deeds executed on 30.03.1991 and registered in Agra on 04.04.1991.

(4). AGRA-" SIKANDRA MISSION COMPOUND"

A Compound situated to the West of the village Sikandra, Agra District, held by the Church Missionary Trust Association limited on permanent permissive occupation but excluding the enclosed compound of the Tomb of Mariyam Zamani, the whole being in area about 50 acres there or thereabouts and containing St. John's church, the Stewart Ward School, various buildings, workshops and cultivated fields and bounded on the

North : by the road leading from Agra to Mathura  
East : by cultivated fields  
West : by cultivated fields  
South : by cultivated fields

**Note:** Part of the cultivated fields recorded in Khasra of 1396 Fasli as plots No. 436/2 measuring 4 Bigha 1 Biswa, 436/7 measuring 3 Bigha 3 Biswa, 439/1 & 2 measuring 3 Bigha 6 Biswa, 440/1 & 2 measuring 5 Bigha 15 Biswa and 435/5 measuring 2 Bigha 1 Biswa making total of 18 Bigha and 6 Biswa was sold out to Smt. Manorma Kaushal & others vide sale deed executed on 21st Sept. 1992.

M. Maceet  
+ AR  
Hla. In. 1992  
(Contd....page-3)  
E. K. Kaur  
+ AR  
90

SECRET

CONFIDENTIAL

A document containing information of a confidential nature is being furnished to you for your information.

CONFIDENTIAL

The information contained in this document is confidential and should be handled accordingly.

CONFIDENTIAL

This document contains information of a confidential nature and should be handled accordingly.

CONFIDENTIAL

The information contained in this document is confidential and should be handled accordingly.



**(5). DEHRADUN-"ST. JOHN'S CHURCH & PARSONAGE"**

A Compound commonly known as 6-Kutchery Road, Dehradun, consisting of Nazul Plot No.234 being in area 4 bighas 2 Biswas is there or thereabouts held by the Church Missionary Trust Association Limited on a lease from the Secretary of State for India and bounded on the

- North : by the Municipal
- East : by the Dufferin road
- South : by Kutchery Road and New Road
- West : by Kutchery Road

**(6). DEHRADUN-"ANNFIELD CHURCH PLOT"**

A plot of land about 26 acres there or thereabouts situated in Choharpur Pargana Pachwa Tehsil Dehra, District Dehradun, of which the Church Missionary Trust Association Limited stand possessed on behalf of the Church Missionary Society to whom the property was gifted by the late Major William James Rind by a deed executed and registered on 20<sup>th</sup> August 1868 as NO.23 in Book I Vol.1 on pages 168 and 169 and containing Plots Nos.2363, 2364, 2365, 2366,2367, 2368, 2369, 2370, 2371, 2372, 2373, 2374, 2375, 2376, 2377, 2378,2379, 2380, 2381, 2382, 2383, 2384, 2385,2386, 2387, 2388, 2389,2390,2391, 2392,2393, 2394, 2395, 2396, 2397, 2398,2399,2400,2402,2403 and situated within this property are St. James Church, a Parsonage, School, and other buildings and cultivated land.

**(7). DEHRADUN -"ANNFIELD CEMETERY PLOT"**

A plot of land about 20 acres in area there or thereabouts situated in Choharpur, Pargana Pachwa, Tehsil Dehra, District Dehradun, of which the Church Missionary Trust Association Limited stand possessed on behalf of the Church Missionary Society to whom the property was gifted by the late Major William James Rind by a deed executed and registered on 20<sup>th</sup> August 1868 as NO.23 in Book I Vol. 1 on pages 168 and 169 containing Plots Nos. 2151, 2152, 2153, 2155, 2156, 2157, 2158,2159, 2162, 2163, 2164, 2165, 2166, 2167, 2168, 2169, 2170, 2171, 2172, 2177 and containing a Cemetery and certain buildings and cultivated fields.

M. Manoj Kumar  
+ A. K. Singh  
H. J. Singh  
E. K. Singh  
+ R. L. Singh  
(Contd....page-4)

SECRET

MEMORANDUM FOR THE DIRECTOR

Reference is made to the report of the Special Agent in Charge, New York, dated 10/15/54, and the report of the Special Agent in Charge, New York, dated 10/22/54, both captioned as above.

The report of the Special Agent in Charge, New York, dated 10/15/54, contains information regarding the activities of the [redacted] in New York City.

It is noted that the [redacted] has been active in the [redacted] area of New York City. The [redacted] has been observed in the [redacted] area of New York City. The [redacted] has been observed in the [redacted] area of New York City. The [redacted] has been observed in the [redacted] area of New York City.

MEMORANDUM FOR THE DIRECTOR

Reference is made to the report of the Special Agent in Charge, New York, dated 10/15/54, and the report of the Special Agent in Charge, New York, dated 10/22/54, both captioned as above.



(ANNEXURE-I -- Page-4)

(8). KHATAULI-"CHURCH OF THE EPIPHANY"

A Church situated in the city of Khatauli in the District of Muzaffarnagar being a rectangular plot of ground measuring 74 feet from North to South and 128 feet from East to West the said boundary line being 10 feet distant from the walls of the Church and on all four sides and bounded on the North, South and West by the land sold by the Church Missionary Trust Association Limited to the Executive Board of Methodist Church in Southern Asia by a Deed of Sale Executed on 10<sup>th</sup> January 1952 and bounded on the East by the road leading to Roorkee from Meerut.

(9). MEERUT-"ST. THOMAS GIRL'S SCHOOL"

The St. Thomas Girl's School, Hostel buildings and open land attached to the School is situated in the C.M.S. Compound, Meerut of which the Church Missionary Trust Association limited stand possessed on behalf of the Church Missionary Society on whose behalf the Compound was purchased from Government by the then Agent of the Society the Revd. I. Hoernle on 20<sup>th</sup> August 1862 and bounded on the

North : by the Mission Bungalow belonging to the Church Missionary Trust Association limited  
East : by the open land and St. Thomas Church and Parsonage land  
South : by a lane leading from the Hapur road to Thapparnagar  
West : by Thapparnagar

(10). MEERUT-"CHRISTIAN HOUSES"

Part of the C.M.S. Compound in Meerut City of which the Church Missionary Trust Association Limited stand possessed on behalf of the Church Missionary Society on whose behalf the property was purchased from the government by the then agent of the Society Rev. I. Hoernle on 20<sup>th</sup> August 1862 being in area 2 acres there or thereabout and bounded on the

North : by land leased by the Church Missionary Trust Association Limited to Shri S.E. Devalal on 20<sup>th</sup> April 1950

(Contd....page-5)

M. Massey  
H. R. ...  
+ R. ...  
H. J. ...  
E. ...  
+ R. ...  
P.



( ANNEXURE-I -- Page-5)

East : by land leased by the Church Missionary Trust Association on 20<sup>th</sup>.  
April 1950  
South : by the "Mission Bungalow" sometimes known as "NIL KOTHI"  
the property of the Church Missionary Trust Association limited  
West : by Thapparnagar

(11). MEERUT --"ST. THOMAS CHURCH AND PARSONAGE LAND"

Part of the C.M.S. Compound in Meerut city of which the Church Missionary Trust Association Limited stand possessed on behalf of the Church Missionary Society on whose behalf the property was purchased from Government by the then agent of the Society Rev. I. Hoernle on 20<sup>th</sup> August 1862 containing St. Thomas Church and attached buildings and bounded on the

North : by a line of dwelling houses attached to the "Mission Bungalow" sometimes known "Nil Kothi" the property of the Church Missionary Trust Association Limited  
East : by the Hapur Road  
South : by a road leading to Thapparnagar  
West : by the St. Thomas Girl's School

Note: A portion of above property measuring 2300.33 sq.yds alongwith parsonage sold out to M/s. Devine Builders vide sale deed executed on 26<sup>th</sup> July 1990.

(12). MEERUT-"PILKHUWA HOUSES

The houses and other buildings standing on the land purchased by the Lucknow Diocesan Trust Association in October 1940 consisting of plots Nos. 1897, 1899 in Khewat NO.1 Pargana Dasna, Tehsil Ghaziabad, District Meerut and plots Nos. 1917, 1918 in Khewat No.1 Pargana Dasna, Tehsil Ghaziabad, District Meerut.

Note: Presently in the district of Ghaziabad.

(Contd....page-6)

m. Masood  
+ A. K. Singh  
H. J. M. M. M.  
+ A. K. Singh  
+ A. K. Singh

ARTICLE 1

Section 1. The name of this organization shall be the [illegible] Association.

ARTICLE 2

Section 1. The purpose of this organization shall be to [illegible] and [illegible] the [illegible] of the [illegible] community.

Section 2. The members of this organization shall be [illegible] and [illegible] persons who are [illegible] in the [illegible] area.

Section 3. The officers of this organization shall be [illegible] and [illegible] persons who are [illegible] in the [illegible] area.

ARTICLE 3

Section 1. The association shall have the right to [illegible] and [illegible] property in the [illegible] area.



(ANNEXURE-I -- Page-6)

(13). MUSSOORIE-"HOPPER MEMORIAL CHURCH"

A plot of land about half an acre in area being part of the old Priory Estate purchased by the Church Missionary Trust Association Limited 9<sup>th</sup> July 1913 the Major part of the aforesaid Priory Estate having been sold by the Church Missionary Trust Association Limited to Smt. Savita Kumari Devi alias Abha Raja wife of kunwar Pratap Bhan Prakash Singh of Katesar Estate Nabinagad by a Deed registered as No.23 in Book 1 Volume 50 on pages 392 to 400 on 5<sup>th</sup> July 1941. The remaining plot of land on which the Hooper Memorial Church now stands is bounded on the North, East, and West by the Priory Estate, and on the South by the Plaisance Estate.

**SIGNED AND DELIVERED  
FOR LUCKNOW DIOCESAN TRUST ASSOCIATION**

*M. Massey*  
(DR. MERWIN MASSEY)  
DIRECTOR, L.D.T.A.

*Yoel Ruskin*  
(REV. YOEL RUSKIN)  
DIRECTOR, L.D.T.A.

+ *A.R. Stephen*  
(RT. REVD. A.R. STEPHEN)  
CHAIRMAN

*H.R. Mall*  
(H.R. MALL)  
SECRETARY

**SIGNED AND ACCEPTED  
FOR AGRA DIOCESAN TRUST ASSOCIATION**

*G.M. Ram*  
(G.M. RAM)  
DIRECTOR

*R.T. Dias*  
(R.T. DIAS)  
DIRECTOR

*N. Munawar*  
(N. MUNAWAR)  
SECRETARY

+ *S.R. Cutting*  
(RT. REVD. S.R. CUTTING)  
CHAIRMAN

**WITNESSES:**

1. *A. Vaidya*  
Advocate High Court -  
Allahabad.
2. *S. S. S. S.*  
cent comit RUD

1954

1954

1954

1954

1954

1954

1954

1954

1954

1954

1954



1954

**ANNEXURE-II**

**PART - I**

**SCHEDULE GIVING FULL DESCRIPTION OF THE "Trust Property" REFERRED ABOVE.**

All the land and buildings including Church buildings, Parsonages, Schools, Colleges, Hospitals, Dispensaries and outhouses within the Church Compound and all properties even outside from such Compounds standing in the name of the said L.D.T.A. in the city and town noted below and with such Municipal numbers as annexed to Trust deed dated 02.07.1954, as may have consequently been changed.

**Sl.No. Name and description of the property alongwith its boundaries**

**(1). AGRA- ST. JOHN'S SCHOOL HOSTEL:**

A Compound situate on the south side of the Bharatpur road in the city of Agra, being 5 acres 630 square yds. or thereabouts, and comprising the main Hostel building, swimming bath, and outbuildings, and the playing field to the east thereof, the whole being bounded on the

**North** by the Bharatpur road aforesaid  
**South-East** by houses new in the occupation of members of the leather-curing industry;  
**East** by the Kali Bari road;  
**South** by the grounds of the Murari Lal Khattri Girl's College;  
**West** by a Kachcha lane connecting Bharatpur Road, aforesaid with the Bagh Muzaffarkhan Road

(Note): Out of the total area of 5 acres 630 square yds. an area of 4 Acres 14 pole was Nazul land and the reaming area is freehold land occupied by Raghunath Cinema on lease and Old teachers quarter. The term of Nazul Land of 90 years was expired on 1<sup>st</sup> July 2002 and with the permission of the L.D.T.A. the said area of 4 Acre 14 Pole (16502.94 Sq. Mts) was converted into freehold in the name of Agra Diocesan Trust Association vide deed-dated 09.09.2003.

(Contd-2)

M. Massar  
H. S. ...  
H. S. ...  
H. S. ...  
H. S. ...  
H. S. ...  
H. S. ...

SECRET  
1945

MEMORANDUM FOR THE SECRETARY OF THE ARMY

Reference is made to the report of the Special Agent in Charge, [Name], dated [Date], and the report of the Special Agent in Charge, [Name], dated [Date].

The above information is being furnished to you for your information.

A copy of this memorandum is being furnished to the [Name], [Name], and [Name].

- 1. [Name]
- 2. [Name]
- 3. [Name]
- 4. [Name]
- 5. [Name]

This memorandum is being classified "Secret" in accordance with the provisions of the [Name].



(ANNEXURE - II - Page-2)

(2). AGRA- ST. JOHN'S SCHOOL PLAYING FIELD:

A plot of land containing 2 acres 1 road 27 poles or thereabouts, used as a playing -field, adjoining the Central Railway line from Agra City Station to Raja-Ki-Mandi Station on its north side, and lying to the east of Drummond Road in the said city, the whole comprised in a lease made the 21st November 1911 between the Secretary of State for India and the company, and bounded on the

North : by a nullah  
East : by muafi land  
South : by the said railway line  
West : by a compound known as the "Drew Kothi" numbered 16/5 is in the Municipal records and now in the possession of the company, but formerly used as the Resident Engineer's office by the great Indian Peninsular Rly and subsequently transferred to the company by government.

**Note:** At present total land has been encroached by several people.

(3). BULLANDSHAR-"MISSION COMPOUND"

A Compound containing 2.5 acres or thereabouts situate at the junction of Jail Road and Town Hall Road on the South-West side thereof in the Municipality of Bullandshahr, and abutting onto the said Town Hall Road in two places, with the Missionary's Bungalow and the Bungalow now occupied by the Vice-Principal of the Divinity School, and Sundry servant's houses, stables, and outhouses, the whole forming the southern portion of a plot of land demised by Government to the Company (through its Attorney) by lease dated the 16<sup>th</sup> September 1911 and at that time known as Moti Bagh Land No. 28, and being bounded on the

North : (at two points) by the Town Hall Road;  
East : by Jail Road;  
South : by Mohall Araziat and private residential compound;  
West : by citrus and guava orchards.

*m. macey* + *[Signature]* → (Contd-3)  
*[Signature]* + *[Signature]* → *[Signature]*  
*[Signature]* + *[Signature]* → *[Signature]*

SECRET

MEMORANDUM FOR THE DIRECTOR

1. The following information was obtained from a review of the files of the [redacted] and [redacted] in the [redacted] office.

2. The [redacted] was [redacted] on [redacted] and [redacted] on [redacted]. The [redacted] was [redacted] on [redacted] and [redacted] on [redacted].

MEMORANDUM FOR THE DIRECTOR

1. The following information was obtained from a review of the files of the [redacted] and [redacted] in the [redacted] office.

2. The [redacted] was [redacted] on [redacted] and [redacted] on [redacted]. The [redacted] was [redacted] on [redacted] and [redacted] on [redacted].



(ANNEXURE - II - Page-3)

**(4). BULLANDSHAHR-"MISSION SCHOOL"**

A plot of land containing 2800 square yds. or thereabouts abutting on to the north side of the Town Hall Road and the South side of the Kutchery Sadar (Ram Babu Saxena) Road in the Municipality of Bullandshahr, and formerly Moti Bagh land NO.28 and 682, and intersected by Ganda Nala drain, together with the School, Chapel, Hostel and other accommodation, and outhouses erected thereon, which said plot of land as to the portion south of Ganda Nala aforesaid is part of the property comprised in a lease dated the 16th September 1911 and made between Government and the Company (through its attorney) and as to the remainder is the property demised by lease of July 1927 made between Government and the Company (through its attorney the Rev. A.J.Harvey), the whole being bounded on the

North : by the Kutchery Sadar Road aforesaid;  
East : by the Jail Road ;  
South : by the Town Hall Road aforesaid;  
West : by Bullandshahr Hindi Library and Town Hall

**(5). BULLANDSHAHR- Z.B.M.M. MISSION COMPOUND:**

A plot of land containing 6 acres 15 poles or thereabouts situate on the West side of the road leading from Bullandshahr to Meerut in the Civil Lines within the Municipality of Bullandshahr, together with the Mission Bungalow and other buildings existing thereon and now in the occupation of the Zenana Bible and Medical Mission, the said plot forming the subject of a lease dated the 26<sup>th</sup> January 1912 and made between Government of the one part and the Company (through its attorney) of the other part and being bounded on the

North : by the house and compound of Chaudhary Sahib of Shikarpur;  
East : by the said road from Bullandshahr to Meerut;  
South : by the Police Lines;  
West : by the Police lines

*M. Maury* *Alam* + *Altaf* (Contd...4)  
*Quar* *Alam* + *S.R. Khatun*

DECLARATION

STATE OF TEXAS

I, the undersigned, do hereby certify that the within and foregoing is a true and correct copy of the original as the same appears in the records of the County of [County Name], State of Texas.

Witness my hand and seal of office this [Day] day of [Month], 19[Year].

Attest: My commission expires on the [Day] day of [Month], 19[Year].



(6). BIJAIGARH-CHAPEL AND CATECHIST'S HOUSE:

A plot of land at Bijaigarh, Qasbad Lahigadh, District Aligarh, containing 1250 square yds. or thereabout, together with the Chapel and Bungalow and other Buildings erected thereon, and being Nazul plot no.63, which said plot of land was transferred to the Revd. S. Gillespie (agent of the Company) by the Secretary of State for India in Council by virtue of a deed dated the 10<sup>th</sup> February 1933, and is bounded on the

North : by plot No.69  
East : by plot No.68  
South : by plot No.62  
West : by plot No.63

(7). BILASPUR MISSION DISPENSARY:

A Compound in Qasbad Bilaspur, Pargana Dhankaur, district Bullandshahr, situate on the West side of the road leading to Qasbad Bilaspur, together with the house now existing thereon formerly in the occupation of Mrs. David Balla but now used by the Company as a Dispensary, the whole being bounded on the

North : by shop premises  
East : by the road to Qasbad Bilaspur aforesaid;  
South : by the house now in the occupation of Jiva Nand Sobha Singh  
West : by cultivated land

(8). CHRIST CHURCH, KHURJA:

A plot of land containing in area 1 Bigha 1 Biswa, situate on the north side of road leading from Bullandshahr to the Grand Trunk Road, in Qasba Khurja, Mahal Bakimandi, Tehsil Khurja, District Bullandshahr, now or formerly being Khasra NO.1425 in Khewat NO.14, together with the Church, Parsonage, and other dwellings constructed thereon, the whole being bounded on the

North : by Mohalla Chamaran;  
East : by Kachcha roadway joining the under mentioned road at the South East corner of the said plot;  
South : by the aforesaid road from Bullandshahr to the Grand Trunk Road  
West : by a house and compound now in the occupation

*m. mawaz* *G. D. Raza* *to* *A. K. Choudhary* (Contd...5)  
*E. S. Raza* *M. S. Raza* *to* *S. K. Choudhary* *K. S. Raza*

(UNCLASSIFIED)

16. INTERNAL CONTROL AND COMPLIANCE

A part of the Internal Control System is the Internal Control System (ICS) which is designed to ensure that the organization's resources are used efficiently and effectively, and that the organization's objectives are achieved. The ICS is a system of controls, procedures, and processes that are designed to prevent, detect, and correct errors, fraud, and non-compliance with laws, regulations, and internal policies. The ICS is a dynamic system that evolves over time as the organization's needs and risks change.

17. INTERNAL CONTROL SYSTEM

A component of the Internal Control System is the Internal Control System (ICS) which is designed to ensure that the organization's resources are used efficiently and effectively, and that the organization's objectives are achieved. The ICS is a system of controls, procedures, and processes that are designed to prevent, detect, and correct errors, fraud, and non-compliance with laws, regulations, and internal policies. The ICS is a dynamic system that evolves over time as the organization's needs and risks change.

18. INTERNAL CONTROL SYSTEM

A component of the Internal Control System is the Internal Control System (ICS) which is designed to ensure that the organization's resources are used efficiently and effectively, and that the organization's objectives are achieved. The ICS is a system of controls, procedures, and processes that are designed to prevent, detect, and correct errors, fraud, and non-compliance with laws, regulations, and internal policies. The ICS is a dynamic system that evolves over time as the organization's needs and risks change.





DECLARATION OF THE PRESIDENT

1954

I, Dwight D. Eisenhower, President of the United States of America, do hereby certify that the following is a true and correct copy of the original as the same appears in the files of the Department of State:

DECLARATION OF THE PRESIDENT

I, Dwight D. Eisenhower, President of the United States of America, do hereby certify that the following is a true and correct copy of the original as the same appears in the files of the Department of State:

I, Dwight D. Eisenhower, President of the United States of America, do hereby certify that the following is a true and correct copy of the original as the same appears in the files of the Department of State:



(ANNEXURE - II - Page-6)

Company, the said compound with the buildings now existing thereon and in the occupation of the Zenana Bible and Medical Mission as tenants under a lease from the Company, being bounded on the

North : by a small strip of agricultural land under cultivation;  
East : by Mohalla Jharkhandi;  
South : by the road leading from Sikandrabad to the Grand Trunk Road  
West : by agricultural land under cultivation

(12). HATHRAS-"MISSION COMPOUND"

A Compound containing 3 bighas and 1 Biswa or thereabouts situate on the east side of the main road leading from Aligarh to Hathras, within the Municipality of Hathras; district Aligarh, being the area of land comprised in a deed of grant dated the 9<sup>th</sup> October 1913 and made between the Trustees of the Estate of Thakur Shri Krishna Chander of the one part and the Company (through the Revd. A. J. Harvey its Attorney) of the other part, together with the Church of St. Mark's, the Mission Bungalow, teachers house, and the other buildings now erected thereon, the whole being Khasra No.382, and being bounded on the

North : by agricultural and under cultivation;  
East : by a plot of land now in the ownership of the company, and by part of Khasra No. 383.

South : by that portion of Khasra No. 383 which was formerly known as Khasra No.454, and which is now in the ownership of the Company and adjoins the northern boundary of the Police Lines

West : by the said main road from Aligarh to Hathras

(13). MEERUT- "ZANANA MISSION COMPOUND"

All the parcel of land containing 4 bighas 13 Biswa or thereabouts situate in Mahal Lakraj, Muafi Dawam in the City of Meerut, and shown as plot No.5764 in Khewat No.436, together with the Mission Bungalow, sundry residential accommodation, outhouses - godowns, and other buildings erected thereon, which said parcel of land formed the subject of a deed of

M. Manser  
H. J. Manser  
+ C. J. Manser  
(Contd....7)  
H. J. Manser

C. J. Manser  
H. J. Manser  
+ H. J. Manser  
H. J. Manser

ARTICLE I - GENERAL PRINCIPLES

The purpose of this organization shall be to promote the welfare of the community and to provide for the needs of the people.

The organization shall be organized and operated as a non-profit corporation and shall not have any shareholders or owners.

ARTICLE II - PURPOSE AND SCOPE

The purpose of this organization is to promote the welfare of the community and to provide for the needs of the people. The organization shall be organized and operated as a non-profit corporation and shall not have any shareholders or owners.

The organization shall be organized and operated as a non-profit corporation and shall not have any shareholders or owners.

ARTICLE III - MEMBERSHIP

The organization shall have the right to admit to membership any person who is a resident of the community and who is of legal age.



**(ANNEXURE - II - Page-7)**

conveyance dated the 23<sup>rd</sup> May 1924 and made between Mary Cadman Jones of the one part and the Company of the other part, and is bounded on the

North : by plots nos. 5771, 5770, 5769, 5766 and 5765 of the said Khewat No.436;  
East : by plot No.5776;  
South : by a ditch known as Ganda Nala and by a private residence now or latterly in the occupation of Reghubar Dayal  
West : by plot No.5763 (Nala Sirkari)

**Note:** Mostly all old building has been demolished and school namely St. Thomas English Medium School has been constructed in the year 1972, further extension of school is in progress.

**(14). "ST. THOMAS'S CEMETERY"**

A piece of land containing 600 sq. yds. or thereabouts situate on the South-Eastern side of the Eastern Kachcheri Road within the Municipality of Meerut and adjoining the Motor-Omni bus Station and the Reserve Police Lines, being now or hitherto used as a Christian Cemetery, together with the boundary wall on all four sides and the gardener's cottage erected thereon, the whole being bounded on the

North-West : by the aforesaid Eastern Kachcheri Road, leading from Meerut to Mawana  
North-East : by the Reserve Police Lines:  
South-East : by the same:  
South-West : by Motor-Omnibus Station aforesaid

**(15). "KANKERKHERA CHURCH"**

A plot of land 2 Biswa or thereabouts in area, being Khasra No.64 B in Khewat No.8, in Village Mustafabad, alias Bukhar Pura, Tehsil Meerut, district Meerut, together with the Church and other buildings erected thereon, and bounded on the

North : by the plot having Khasra No.73:  
East : by the plot having Khasra No.63:  
South : by the plot having Khasra No.62 and 66:  
West : by the plot having Khasra No.65:

(Contd...8)

*m. Nancy* *H. Puri* + *A. K. Singh*  
*Queen K. K. K.* *Alind* + *S. R. K. Singh*



(ANNEXURE - II - Page-8)

**(16). KANKERKHERA CHURCH LAND**

An area of land containing 2 bighas or thereabout comprising plots with Khasra No.62, 63, 64, 65 and 66 in Khewat Nos. 1 and 8, in village Mustafabad, alias Bukhar Pura Tehsil Meerut, district Meerut, together with sundry buildings erected thereon, and bounded on the

North : by the plot having Khasra No.73:  
East : by the plot having Khasra No.88 and 94:  
South : by the plot having Khasra No.81 and 58:  
West : by the plot having Khasra No.72, 68 and 58:

**(17). "KANKERKHERA CEMETERY"**

A compound containing 19 Biswa or thereabouts, being Khasra No.80 in Khewat No.1 in village Mustafabad alias Bukhar Pura, Tehsil Meerut, district Meerut, and used as a Christian Cemetery bounded on the

North : by the plot having Khasra No.82  
East : by the plot having Khasra NO. 81, 77/1 and 77/2:  
South : by the plot having Khasra No. 78/1:  
West : by road leading from Kankerchera town to the road from Sardhana to Meerut.

**(18). "KANKERKHERA ABADI LAND"**

A plot of land containing 7 Biswas or thereabouts, being Khasra No.47 in Khewat No.11 in village Mustafabad Alias Bukhar Pura, Tehsil Meerut, district Meerut bounded on the

North : by the plot having Khasra NO.48/1:  
East : by the plot having Khasra No. 48;  
South : by an approach Road from the road leading from Kankerchera town to the road from Sardhana to Meerut;  
West: by another portion of the said approach road

**(19). " DAURALA MISSION COMPOUND"**

A Compound situate on the north side of the road leading from Daurala to the jungle, in the village of Daurala, district Meerut, being Khasra No.801 and 802, and in area 5 Biswa or thereabout, comprising a Chapel and mission Bungalow, with outhouses, and bounded on the

North : by the house of Gumani for a distance of 66 ft.  
East : by the Dharam-Karma Brahmin house for a distance of 86 ft.  
South : by the aforesaid road leading from Daurala village to the jungle, with a frontage thereto of 66 ft.  
West : by the Kalwa-Banarsi Daniya House, for a distance of 115 ft.

(Contd...9)

M. Mansur + [Signature] + [Signature] H.A. S. M. S.  
[Signature] + [Signature] + [Signature]

ANNEXURE - I

1. The first part of the report deals with the general situation of the country and the progress of the work during the year. It also contains a list of the names of the members of the committee and the names of the persons who have been appointed to various posts.

2. The second part of the report deals with the work done during the year. It contains a list of the names of the persons who have been appointed to various posts and the names of the persons who have been promoted to higher posts.

3. The third part of the report deals with the work done during the year. It contains a list of the names of the persons who have been appointed to various posts and the names of the persons who have been promoted to higher posts.

4. The fourth part of the report deals with the work done during the year. It contains a list of the names of the persons who have been appointed to various posts and the names of the persons who have been promoted to higher posts.



*[Faint handwritten signatures and text]*

**(ANNEXURE - II - Page-9)**

**(20). "KHAJURI MISSION COMPOUND"**

A Compound containing 336 square yds. or thereabouts situate on the south side of the Kachcha road leading from Meerut to Qila Parichchaatgarh, in the village Khajuri, Tehsil Mawana, district Meerut, being Shajrah Nos. 415/1 (Mahal Bhoi) and 415/2 (Mahal Phuliya), together with the Chapel, Mission Bungalow, and out houses, erected thereon, and bounded on the

North : by the Kachcha road aforesaid :  
East : by Chabutara and a well No. 63 :  
South : by Budhu and Diwan and Mithan Ke meran :  
West : by Durga Brahmin Ka ghar

**(21). "LALIANA MISSION HOUSE"**

A Compound 190 sq.yds. in area or thereabouts situate on the south side of the road Am Rasta leading from Chuchai to Ahmedpuri, in the village Laliana, Tehsil Mawana, district Meerut, together with the Mission Bungalow erected thereon, and bounded on the

North : by the said road Am Rasta, with a frontage thereto of 44 ft.  
East : by Am Rasta Masihion ka for 32 ft.  
South : by Makan Kacheheur (Bonde, Matru) for 56 ft.  
West : by Makan Peter for 24 ft.

**(22). "LALIANA CHAPEL"**

A Compound of 300 square feet in area or thereabouts situate on the west side of Rasta Chamaran in village Laliana, Tehsil Mawana, district Meerut, together with the Chapel erected thereon, and bounded on the

North : by Chabutara for a distance of 18 ft.  
East : by the said Rasta Chamaran with a frontage thereto of 34 ft :  
South : by Kale Chamar Ka Makan for 18 ft;  
West : by Rasta Masihion ka for 34 ft.

**(23). "BADDHA MISSION COMPOUND"**

A Compound containing 336 square yds. or thereabouts situate on the north side of the Gali Hajjam road in the village of Buddha, Tehsil Mawana, district Meerut, being Shajrah Nos. 396/2 and 396/3 together with the Mission Bungalow and chapel erected thereon, bounded on

North : by Makan Allahdiya for 33 feet ;  
East : by Am Rasta and Makan Tabid for 57 ft;  
South : by the Gali Hajjam Rd aforesaid, with a frontage thereto of 48 ft. ;  
West : by Makan Bulaki Hajjam for 63 ft.

M. Masoor      H. S.      +      A. H.      (Contd....10)  
C. S.      M.      +      R.      H. S. M.

SECRET

1. The first part of the document discusses the general situation of the country and the progress of the revolution.

2. The second part of the document discusses the economic situation and the measures taken to improve it.

3. The third part of the document discusses the political situation and the measures taken to strengthen the government.

4. The fourth part of the document discusses the social situation and the measures taken to improve the living conditions of the people.

5. The fifth part of the document discusses the foreign relations of the country and the measures taken to improve them.

6. The sixth part of the document discusses the military situation and the measures taken to strengthen the armed forces.

7. The seventh part of the document discusses the cultural situation and the measures taken to promote the development of the arts and sciences.

8. The eighth part of the document discusses the legal situation and the measures taken to improve the legal system.

9. The ninth part of the document discusses the health situation and the measures taken to improve the health of the people.

10. The tenth part of the document discusses the education situation and the measures taken to improve the education system.



**( ANNEXURE - II -- Page-10 )**

**(24) "KOTAH MISSION COMPOUND"**

A Compound containing 280 square yds or thereabouts situate on the north side of the road Rasta Sarai Am in the village of Kotah Harnathpur, Tehsil Harpur, district Meerut, comprising Khasra No.627, together with the Mission Bungalow erected thereon, and bounded on the

North : by Makan Simru and Matru;  
East : by a private land ;  
South : by the said road Rasta Sarai Am;  
West : by Baithak Masihion ki.

**(25) "MULHERA MISSION COMPOUND"**

A plot of land containing 300 square yds. or thereabouts , in the village of Mulhera, district Meerut, on the north side of a public lane , together with the chapel and Catechist's house erected thereon, and bounded on the

North : by a house now in the occupation of Mamfut;  
East : by a house now in the occupation of Massaddi;  
South : by the public lane aforesaid;  
West : by a house in the occupation of Sisaram

**(26) NIRPURA CHAPEL AND CATECHIST'S HOUSE**

A plot of land adjacent to the village pond at Nirpura, Tehsil Sardhana, district Meerut, and on the south-east side thereof containing 300 square yds. or thereabout, and being Shajrah No.252/2 in Khewat NO.3/2 (Mahal Muddalam) together with the Chapel, Catechist's House Bungalow, and other buildings erected thereon, and bounded on the

North-West : by the village pond aforesaid ;  
North-East : by a house in the occupation of Lala Meta;  
South-East : by a house in the occupation of Turkha Meta;  
South-West : by a lane leading in a south-easterly direction from the said village pond.

**(27). JEYI VILLAGE -CHAPEL"**

A plot of land containing 100 square yds. or thereabouts situate on the north side of the road leading from Meerut to Parichchaatgarh, being Shajrah No.160/1( Mahal Sarji to Umrao, Patti Karekhan) in Mauza Jai, Pargana Kithore, Tehsil Mawana, district Meerut, together with the chapel erected thereon , and bounded on the

North : by land having Shajrah No. 160/7;  
East : by land having Shajrah No.160/8;  
South : by Am Rasta being the road aforesaid  
West : by land having Shajrah No.170/B

(Contd...11)

*m. Manoj* *Shree* *+ A. K. Sharma*  
*Ramesh Chandra* *Shree* *+ A. K. Sharma* *Kai. Jan. Math*



**(ANNEXURE - II - Page-11)**

**(28) "JEYI VILLAGE - CATECHIST'S HOUSE"**

A plot of land containing 150 square yds. or thereabouts situate on the north side of the road leading from Meerut to Parichchatgarh, being Shajrah No.160/8 (Mahal Umrao, Patti Karekhan, Ihata Khakrolban) in Mauza Jai, Pargana Kithore, Tehsil Mawana district Meerut, together with the Bungalow erected thereon, and bounded on the

North : by land having Shajrah No.160/8  
South : by the road from Meerut to Parichchaatgarh aforesaid  
East : by a private residence in the occupation of Lile;  
West : by land having Shajrah No.160/1

**(29). "JEYI CEMETERY, ETC."**

An area of land at Jeyi (Qabristan) containing 1 Bigha or thereabouts, being Shajrah No.265 and 266 (Mahal Hetaa) in Khewat No.4, Pargana Kithore, Tehsil Mawana, district Meerut, comprising as to a part thereof a Christian cemetery and as to the remainder agricultural land under cultivation, and being bounded on the

North : by land having Shajrah Nos.298 and 299;  
East : by land having Shajrah Nos. 307;  
South : by land having Shajrah Nos. 264;  
West : by land having Shajrah Nos. 267

**(30). "MASTAN KHERA-MISSION COMPOUND"**

A plot of land situate on the South-West side of the road leading from Kharar to Sona, near the village of Mastan Khera, now or formerly comprising Khasra No.1176 in Khewat No.4 (Mahdan), Tehsil Budhana, district Muzzafarnagar and having an area of 12 Biswa or thereabouts together with the Chapel and catechist's bungalow erected thereon, and bounded on the

North-West : by a house in the occupation of Jassan;  
North-East : by a house in the occupation of Nizam Majid Lohar;  
South-East : by the road aforesaid, with a frontage thereto of 84 ft.  
South-West : by agricultural land under cultivation by Jassan aforesaid

**(31). "MASTAN KHERA REST HOUSE"**

A plot of land situate on the South-West side of the road leading from Kharar to Sona in the Village of Mastan Khera, now or formerly

M. Manoj + A. K. Singh (Contd....12)

E. S. Rao + P. K. Singh  
H. S. Rao

MEMORANDUM

1. The purpose of this memorandum is to inform you of the results of the recent survey conducted in the area of [illegible]. The survey was conducted by [illegible] and the results are as follows: [illegible]

2. The survey results indicate that there is a significant increase in the number of [illegible] in the area. This increase is due to [illegible] and is expected to continue in the future. It is recommended that [illegible] be implemented to address this issue.

3. The survey also identified several areas where [illegible] are needed. These areas include [illegible] and [illegible]. It is recommended that [illegible] be provided to these areas to improve the overall quality of [illegible].



4. The survey results are being used to develop a plan of action for the area. This plan will include [illegible] and [illegible] to address the issues identified in the survey. It is expected that this plan will be completed by [illegible].

(ANNEXURE - II - Page-12)

comprising Khasra No.739 in Khewat No.1 (Muaufuz-ud-din), Tehsil Budhana, district Muzzafarnagar and having on area of 1 Bigha 3 Biswa or thereabouts, together with the bungalow, outhouses and other buildings erected thereon, and bounded on the

North-West : by agricultural land of Indrazi;  
North-East : by agricultural land of Jag Ram Jat;  
South-East : by the road aforesaid, with a frontage thereto of 146 ft;  
South-West : by agricultural land of Kripa

PART - II

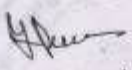

(32). ETMADPUR - MISSION COMPOUND



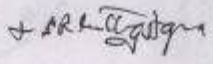

A plot of land containing 18.9 acres or thereabouts situate on the north-west side of the Agra-Mainpuri road in the village of Etmadpur, District Agra, formerly comprising plots 112 and 115 of the military Camping Ground and part of plot 62 and plot 73, 113 and 114 adjoining the said Camping Ground, having also a frontage at the north-east corner to a Kachcha road leading from Etmadpur to Agra, and being enclosed as to its northern portion by a wire fence within which are situate a church, Parsonage and sundry outhouses and garages, the whole being bounded on the

North-west : by plot 72 and others of the village Sattey  
North-east : by the said Kachcha road, and by plots 74  
South-east : by plot 117 and the said road from Agra to Mainpuri  
South-west : by plot 116 of the village Sattey, and the remaining portion of the former plot 62 of the Military Camping Ground.

(33). MEERUT-"NILI KOTHI" COMPOUND:

A Compound of this name, with bungalow and other buildings situated on the West side of the main road leading from Meerut city to Roorkee (Sometime known as "the Hapur road") being part of plot No.221 in the municipal records and also known therein as No.60 Jangalat, and having an area of 4.2 acres or thereabouts, and being part of a piece of land

M. Manoj  f.  (Contd....13)  
Haji Sa. Man

  +  

SECRET - 1-3-1945

CONFIDENTIAL - 1-3-1945

CONFIDENTIAL - 1-3-1945

SECRET

CONFIDENTIAL - 1-3-1945

CONFIDENTIAL - 1-3-1945

CONFIDENTIAL - 1-3-1945

CONFIDENTIAL - 1-3-1945



**(ANNEXURE - II -- Page-13)**

purchased on the 20<sup>th</sup> August 1863 from the Government of the N.W. Provinces by the Revd. C. T. Hoemle acting as agent for the Society, the said Compound being bounded on the

- North : by a private lane now in the ownership of the Company and connecting the said main road with Thapar Nagar
- South : by the St. Thomas Girl's School and the site of the proposed approach road to it form the said main road;
- East : by the said main road;
- West : by Thapar Nagar, formerly in the ownership of the Company and divided it by a pukka wall.

**PART - III**

**(34). AGRA-"QUEEN VICTORIA HIGH SCHOOL"**

Land and premises entered under reference number 534 H in the property Register of the Agra Improvement Trust, and situated in Chak No.1 at Civil Lines, Delhi Gate, having an area of 12 Bighas and 4 Biswa, being on the south side of the Mathura Road and the West side of Drummond Road from which it is approached by a private roadway now in the ownership of the Company, the whole being bounded on the

- North : by the Delhi Gate and graveyard, and the said Mathura Road;
- East : by a compound, known as No. 16/4 Drummond Road aforesaid, and (in the north-east corner) by Drummond Road itself;
- South : by the northern boundary of the said South-West Compound 16/4, Drummond road and by the Railway Line from Agra City Station to Raja Ki Mandi station, and the former Central Railway branch line now disused;
- West : by the Compound known as "McLean's Compound", and by nazul and Muafi land

(Contd....14)

*M. Maury* *Shree* *H. C. Pillai*  
*H. C. Pillai*  
*G. V. Rao* *Shree* *H. C. Pillai*  
*H. C. Pillai*

SECRET

... of the ...  
... of the ...  
... of the ...  
... of the ...  
... of the ...  
... of the ...  
... of the ...  
... of the ...  
... of the ...  
... of the ...

SECRET

... of the ...  
... of the ...  
... of the ...  
... of the ...  
... of the ...  
... of the ...  
... of the ...  
... of the ...  
... of the ...  
... of the ...

... of the ...  
... of the ...  
... of the ...  
... of the ...  
... of the ...  
... of the ...  
... of the ...  
... of the ...  
... of the ...  
... of the ...



SECRET

SECRET



SECRET

MEMORANDUM FOR THE DIRECTOR

1. The information in this memorandum is derived from a review of the records of the [redacted] and is intended to provide a summary of the [redacted] activities in the [redacted] area.

2. The [redacted] activities in the [redacted] area have been reviewed and found to be consistent with the [redacted] policy.

3. It is recommended that the [redacted] activities in the [redacted] area be continued as currently planned.

4. The [redacted] activities in the [redacted] area are being reviewed on a regular basis and will be reported to the [redacted] as appropriate.

Very truly yours,

[Redacted signature area]



9/16/50

**( ANNEXURE - II -- Page--15)**

**(37). "JEYI PARSONAGE, ETC."**

A Compound situate on the South side of the road from Meerut to Parichatgarh, being part of Mauza Khajuri, Pargana Kithore, Tehsil Mawana, Zillah Meerut, and in area 13 Biswas or thereabouts, comprising Shajrah No.1087, and containing a Parsonage, Post Office, and servant's Quarters, the whole bounded on the  
North : by Kachcha road from Meerut to Parichatgarh aforesaid  
East : by field having Shajrah No.1171;  
South-West : by fields Nos. 1086 and 1088.

**SIGNED AND DELIVERED  
FOR LUCKNOW DIOCESAN TRUST ASSOATION**

*M. Massey*  
(DR. MERWIN MASSEY)  
DIRECTOR, L.D.T.A.

*Y. Ruskin*  
(REV. YOEL RUSKIN)  
DIRECTOR, L.D.T.A.

+ *A.R. Stephen*  
(RT. REVD. A.R. STEPHEN)  
CHAIRMAN

*H.R. Mall*  
(H.R. MALL)  
SECRETARY

**SIGNED AND ACCEPTED  
FOR AGRA DIOCESAN TRUST ASSOCIATION**

*G.M. Ram*  
(G.M. RAM)  
DIRECTOR

*R.T. Dias*  
(R.T. DIAS)  
DIRECTOR

*N. Munawar*  
(N. MUNAWAR)  
SECRETARY

+ *S.R. Cutting*  
(RT. REVD. S.R. CUTTING)  
CHAIRMAN

**WITNESSES:**

1. *A.D. Saunders*  
(A.D. Saunders)  
Advocate High Court, Allahabad.
2. *S. K. K.*  
Advocate  
Civil Court 222


*Drafted by*  
*A.D. Saunders*  
(A.D. Saunders)  
Advocate High  
Court, Allahabad

आज दिनांक 25/10/2008 को

वही सं 4 जिल्द सं 308

पृष्ठ सं 145 से 184 पर क्रमांक 477

रजिस्ट्रीकृत किया गया ।

  
(बी०के० शाही)

उप निबन्धक (प्रथम)

इलाहाबाद

25/10/2008













रजिस्ट्रीकरण अधिनियम 1908 को धारा 32ए के अन्तर्गत

(Finger Prints) अंगुलियों के चिह्न क्रेता एवं विक्रेता

बायें हाथ

DR. MERWIN MASSEY

दायें हाथ

	कनिष्क	
	अनामिका	
	मध्यमा	
	तर्जनी	
	अंगुल M. Massey	

बायें हाथ

REV. YOEL RUSKIN

दायें हाथ

	कनिष्क	
	अनामिका	
	मध्यमा	
	तर्जनी	
	अंगुल	

*Y. Ruskin*

STATE OF NEW YORK  
IN SENATE  
January 15, 1914.

1	2	3
4	5	6
7	8	9
10	11	12
13	14	15
16	17	18

19	20	21
22	23	24
25	26	27
28	29	30
31	32	33
34	35	36













रजिस्ट्रीकरण अधिनियम 1908 को धारा 32ए के अन्तर्गत  
 (Finger Prints) अंगुलियों के चिह्न लेता एवं विक्रता

बायें हाथ

R.T. REV. A.R. STEPHEN











दायें हाथ

	कनिष्क	
	अनामिका	
	मध्यमा	
	तर्जनी	
	अंगुष्ठ	

बायें हाथ

*T. L. H. K. K. C.*  
 MR. HARRISON RAM MALL

दायें हाथ

	कनिष्क	
	अनामिका	
	मध्यमा	
	तर्जनी	
	अंगुष्ठ	

*H. R. M.*

FEDERAL BUREAU OF INVESTIGATION  
UNITED STATES DEPARTMENT OF JUSTICE

1	2	3
4	5	6
7	8	9
10	11	12
13	14	15
16	17	18

19	20	21
22	23	24
25	26	27
28	29	30
31	32	33
34	35	36













रजिस्ट्रीकरण अधिनियम 1908 को धारा 32ए के अन्तर्गत

(Finger Prints) अंगुलियों के चिह्न लेना एवं विक्रेता

बायें हाथ

RT. REV. S. R. CUTTING

दायें हाथ











	कनिष्क	
	अनामिका	
	मध्यमा	
	तर्जनी	
	अंगुष्ठ	

+ S.R. Cutting

बायें हाथ

MR. N. MUNAWAR

दायें हाथ

	कनिष्क	
	अनामिका	
	मध्यमा	
	तर्जनी	
	अंगुष्ठ	



THE UNIVERSITY OF CHICAGO  
LIBRARY












रजिस्ट्रीकरण अधिनियम 1908 को धारा 32ए के अन्तर्गत

(Finger Prints) अंगुलियों के चिह्न क्रमांक एवं विक्रमांक

बायें हाथ

PROF. G. M. RAM









दायें हाथ

	कनिष्क	
	अनामिका	
	मध्यमा	
	तर्जनी	
	अंगुल	

बायें हाथ

*R. T. Dias*  
MR. R. T. DIAS

दायें हाथ

	कनिष्क	
	अनामिका	
	मध्यमा	
	तर्जनी	
	अंगुल	

STATE OF ILL. DEPT. OF CORRECTIONS

RECORDS SECTION

CHAS. J. ...

...	...	...
...	...	...
...	...	...
...	...	...
...	...	...

...

...

...	...	...
...	...	...
...	...	...
...	...	...
...	...	...

